

GPSit

PRECISION LAND MAPPING

Farm Mapping

Draft Only Service



What's Included

This service includes our team of GIS technicians using the latest publically available imagery to draft accurate farm maps tailored to your unique features.

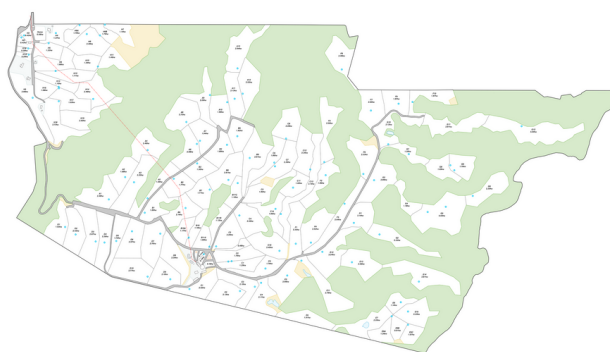
- ✓ Imagery Map (PDF)
- ✓ Non-Imagery Map (PDF)
- ✓ Shapefiles
- ✗ Site Visit



IMAGERY

Aerial maps with imagery include detail from the landscape. Draft-only imagery is sourced from the most recent publicly available data. While the imagery can be a few years old (depending on the region), rest assured that our experienced team can draft changes to the landscape to ensure you are provided with an accurate map.

*If you want premium imagery, our team might be able to survey your property with UAV drone technology. Please see Drone & Draft Service for further details.



NON-IMAGERY

Non-imagery maps are simply your farm's drafted details with the imagery removed.

The effective (paddock) areas remain with a white background, and other features such as bush and unproductive scrub/waste areas are colour coded as a point of reference while navigating this map.

THE DIFFERENCE

While the imagery map provides a general understanding of the land contours, the non-imagery map provides clearer detail of your unique farm features. Most of our clients prefer non-imagery copies for day-to-day use and printed products, however, we supply you both so you can choose how you use them.


Standard Inclusions

Here is a list of the features we can customise your map with.

Areas

- Productive
- Unproductive
- Service
- Waterways
- Races
- Native Bush
- Horticulture
- Forestry
- Leased Paddocks
- Riparian
- Conservation
- Runoff Paddocks
- Pivot/Irrigation
- Effluent Spread
- Trees (sub type)
- Crops (sub type)
- Other

Features

- Troughs
- Water Tanks
- - Powerlines
-  Streams
- Buildings
- Effluent Ponds
- Silage Pits
- Farm Entrance
- Taps
- Hydrants
- - Animal/Vehicle Tracks
- Water Meter
- Valve
- Cattle Grate
- Quarry
- Loading Area

Hazards

- First Aid
- Crossings
- - Steep Slope
- Forestry Machinery
- Meeting Point
- Chemical Shed
- Power
- Generic

Additional Features

These are additional features we can add for \$165 per hour excl GST. *Additional features will be added to your final invoice.

Service	Description
Underground services/waterlines	If you already know where your underground/water services are, mark them out during the revision process and we can add them in for you.
Design	Whether it's a few paddock splits or a complete overhaul, we can help you customise your farm the way you need it.
Additional features	Any additional map features not previously mentioned.

The Process

Here is an overview of how we provide this service.



DRAFTING

Once you have accepted your quote our experienced GIS technicians will begin drafting your map on the latest, cutting-edge mapping software.



QUALITY ASSURANCE

Our technicians will get in touch with you in approximately seven business days to review the specifications and features for your map.



REVISIONS

Before finalising your map we will get in touch to ensure you are satisfied with the final version. If you are happy then your final maps will be produced by the drafters.



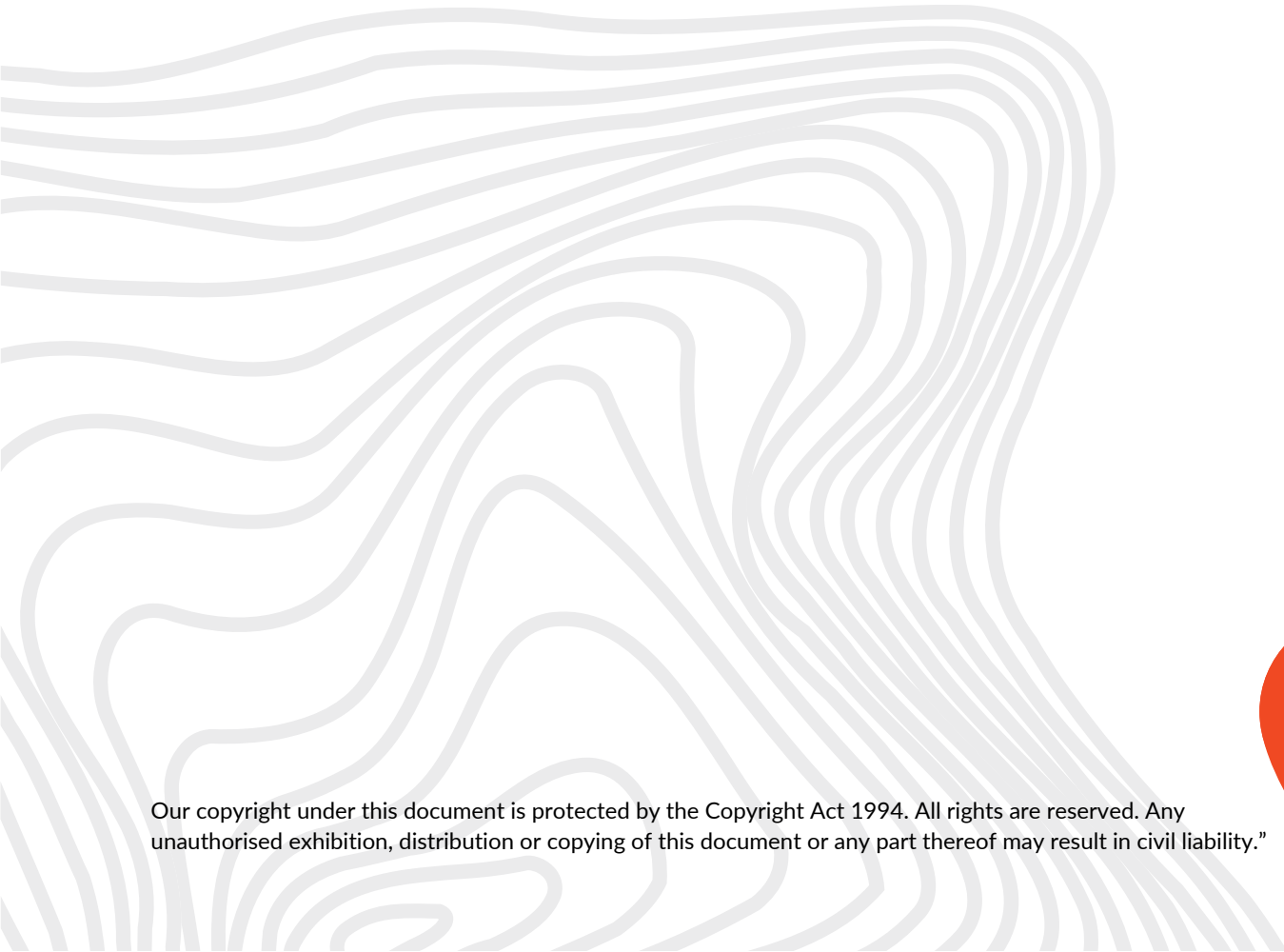
FINAL MAPS AND PRINT PRODUCTS

We will supply you with two maps in PDF format. One is imagery (land details/greenery), and the other is non-imagery (white with paddock outlines). We'll also provide you with Shapefile formats should you want them. Pre-ordered printed products will be generated and shipped to you.



GPSit

PRECISION LAND MAPPING



Our copyright under this document is protected by the Copyright Act 1994. All rights are reserved. Any unauthorised exhibition, distribution or copying of this document or any part thereof may result in civil liability."

